





དཔལ་ལྷན་འབྲུག་གཞུང་།
བཀྲིས་རྒྱང་རྫོང་ཁམས་བདག་སྐྱོང་།

Royal Government of Bhutan
Trashigang Dzongkhag Administration
Statistics Unit



Dzongkhag at A Glance

Trashigang Dzongkhag, 2022

INDICATORS	YEAR 2022				
1. GENERAL					
<i>Geographical Characteristics</i>					
Area (sq. km)	3066				
Altitude Range (masl.)	600m-4500m				
<i>Administrative Tiers (Nos.)</i>					
Dungkhags	3				
Gewogs	15				
Chiwogs	78				
Villages	410				
Gungtong	1108				
2. POPULATION					
Total	POPULATION	2019	2020	2021	2022
Male		45518	43982	43,429	42,852
Female		23414	22,585	22,288	21,981
Population density (per sq. km)		22104	21,397	21,141	20,871
		33	19.9	19.7	19.4
3. POVERTY RATE (TERMINAL)					
Consumption poverty rate Head count (%)	11.5				
Multi-dimensional poverty head count rate (%)	14				
4. HEALTH					
<i>Infrastructure (Nos.)</i>					
Hospitals*		2018	2019	2020	2021
Hospitals*		2	2	2	2
Indigenous Units		7	4	5	5
Basic Health Units (BHUs)		18	18	18	19
BHU I		5	5	5	5
BHU II		13	14	14	15
Outreach clinics		51	51	51	51
With sheds		49	49	49	49
Without sheds		2	2	2	2
Ambulance		14	10	10	11
<i>Health Personnel (Nos.)</i>					
Doctors		2018	2019	2020	2021
Doctors		14	15	15	16
Dungtshos (Indegenious Doctor)		3	4	4	4
Sowai Menpa (Indegenious Medical Technicians)		9	9	9	9
Assistant Clinical Officer		0	0	2	2
Nurses		71	76	76	80
Technicians		69	45	45	61



དཔལ་ལྷན་འབྲུག་གཞུང་།
བཀྲིས་རྒྱང་རྫོང་ཁམས་བདག་སྐྱོང་།

Royal Government of Bhutan
Trashigang Dzongkhag Administration
Statistics Unit



5. EDUCATION				
<i>Number of educational institutes (Includes pvt. Nos)</i>	2018	2019	2020	2021
Tertiary institutes under RUB	2	2	1	1
Central schools	7	3	7	
Higher secondary schools	1	4	5	6
Middle secondary schools	1	7	6	5
Lower secondary schools	7	9	8	8
Primary schools	16	34	36	34
Extended class room	3	3	3	3
Non-formal education centres	27	27	30	30
ECCD	19	19	45	47
Other institutes(<i>Zorigchusum</i>)	2	2	1	1



<i>Educational Indicators (Includes private schools)</i>	2020	2021
School enrolment (Nos.)	10105	10100
Male	4781	4779
Female	5324	5321
Teachers (Nos.)	735	763
Male	467	501
Female	268	262
Pupil-teacher ratio	13.74	13.23
ECCD	56	57
Male	5	5
Female	51	52
NFE learners (Nos.)	846	945
Male	430	470
Female	416	475



6. AGRICULTURE	
<i>Land Registration by Type</i>	2021
Dry land (acres)	5286.468
Wet land (acres)	17156.061
Orchard (acres)	319.48





དཔལ་ལྷན་འབྲུག་གཞུང་།
བཀྲིས་རྒྱང་རྫོང་ཁུལ་བདག་སྐྱོང་།

Royal Government of Bhutan
Trashigang Dzongkhag Administration
Statistics Unit




	2020		2021	
Functional Irrigation channels	237		239	
Irrigational Channels (Kms)	281.6		282.6	
Power tillers (Nos.)	276		256	
Agriculture extension centres	18		18	
Number of food processing unit	4		15	
Renewal Natural Resources (RNR)	2018	2019	2020	2021
RNR extension centres (Nos.)	19	19	19	19
Livestock (Nos.)	2019		2020	
Veterinary hospitals	1	1	1	1
Livestock extension centres	19	19	19	19
Regional veterinary laboratories	1	1	1	1
Fishery farms	1	0	0	0
Poultry farms	13		49
Piggery farms	8	8	8	8
Forestry	2019		2020	2021
Territorial division HQs	1		1	1
Range offices	3		3	3
Beat offices	13		13	13
Community forest (areas)	10457.96		27557.8	11177.81
Nursery (Nos.)	5		5	5
Forest cover (%)	79.2		79.2	79.2
Protected areas (areas)	2		2	2



7. EMPLOYMENT	2019	2020	2021
Labour force (%)	69.8	67.80%	74.8
Male	1.4	51.20%	74.8
Female	68.4	48.80%	74.7
Un-employed (Nos.)	...	16,660	3%
Population involved in agriculture (%)	74%	49.70%	62.8
Un-employment rate	0.10%	5%	3%
Labour force participation rate	69.80%	67.80%	74.8



8. TRANSPORT & COMMUNICATION	2021	
Primary National high way	116.9	
Secondary national High way	16	
Dzongkhag roads	275.88	
Urban roads	6.6	
Access road	28.5	
Farm roads	841.2	
All Roads	1285.06	
Motorable bridges (Nos.)	22	
Motorable bridges (Kms.)	353.68	
Non-motorable bridges (Nos.)	30	
Auto mobile workshop	13	
Fuel Stations	2	
Bus stations	1	







དཔལ་ལྷན་འབྲུག་གཞུང་།
བཀྲིས་རྫོང་རྫོང་ཁག་བདག་སྐྱོང་།

Royal Government of Bhutan
Trashigang Dzongkhag Administration
Statistics Unit



Public Transports service				
Bus		6		
Taxi		60		
Mobile Network coverage Gewogs		100%		
9. TRADE & INDUSTRIES (Nos.)		2020	2021	
Industries by type (number)				
Agro based		8	8	
Forestry based		7	20	
Mineral based		2	4	
Services		40	106	
Contract		9	12	
Others		1	4	
11. ELECTRICITY		2021		
Electricity coverage Gewogs		100%		
12. RELIGION & CULTURE (Nos.)		2021		
Religious monuments		151		
Number of chortens		1389		
13. PUBLIC FINANCE-Financial Year (Mill. Nu.)		FY 2022/2023		
		Current	Capital	Total
Adm & Management				
Agriculture		102.7	23.882	126.582
Livestock		8.832	419.26	428.092
Forestry		9.315	11.667	20.982
Education		601.109	40.195	641.304
Health		171.512	6.942	178.454
Works & Human Settlement		21.952	14.688	36.64
Religion & Culture		6.994	100.802	107.796

Statistics
Unit,
Trashigang

Compiled by Statistics unit

Dzongkhag Administration, Trashigang

Source: From Various sectors, regionals, Census and survey report Publications and agencies

For Clarifications Contact Dzongkhag Statistics unit @ sonamw@trashigang.gov.bt